

# ATLAS

## WEWNĘTRZNYCH POŁĄCZEŃ POCZTOWYCH RZECZYPOSPOLITEJ POLSKIEJ

Stan z dnia 1. marca 1935.

OPRACOWAŁ

Asystent MICHAŁ GRODKOWSKI

z Urzędu Kraków 2.

### SPIS MAP:

- |                             |   |
|-----------------------------|---|
| 1. Górny Śląsk i Cieszyński | 4. Wołyń  |
| 2. Małopolska Zachodnia     | 5. Kieleckie  |
| 3. Małopolska Wschodnia     | 6. Warszawa oraz szlaki na wschód,<br>zachód i północ |
| 7. Poznańskie               |   |
| 8. Pomorze                  |   |
| 9. Wileńszczyzna i Polesie  |   |

KRAKÓW, W MARCU 1935.

Nakładem Zarządu Okręg. Pocztów. Przysposobienia Wojskowego Nr. V. w Krakowie.


Naśladownictwo i przedruk zastrzeżone.

LOMACN

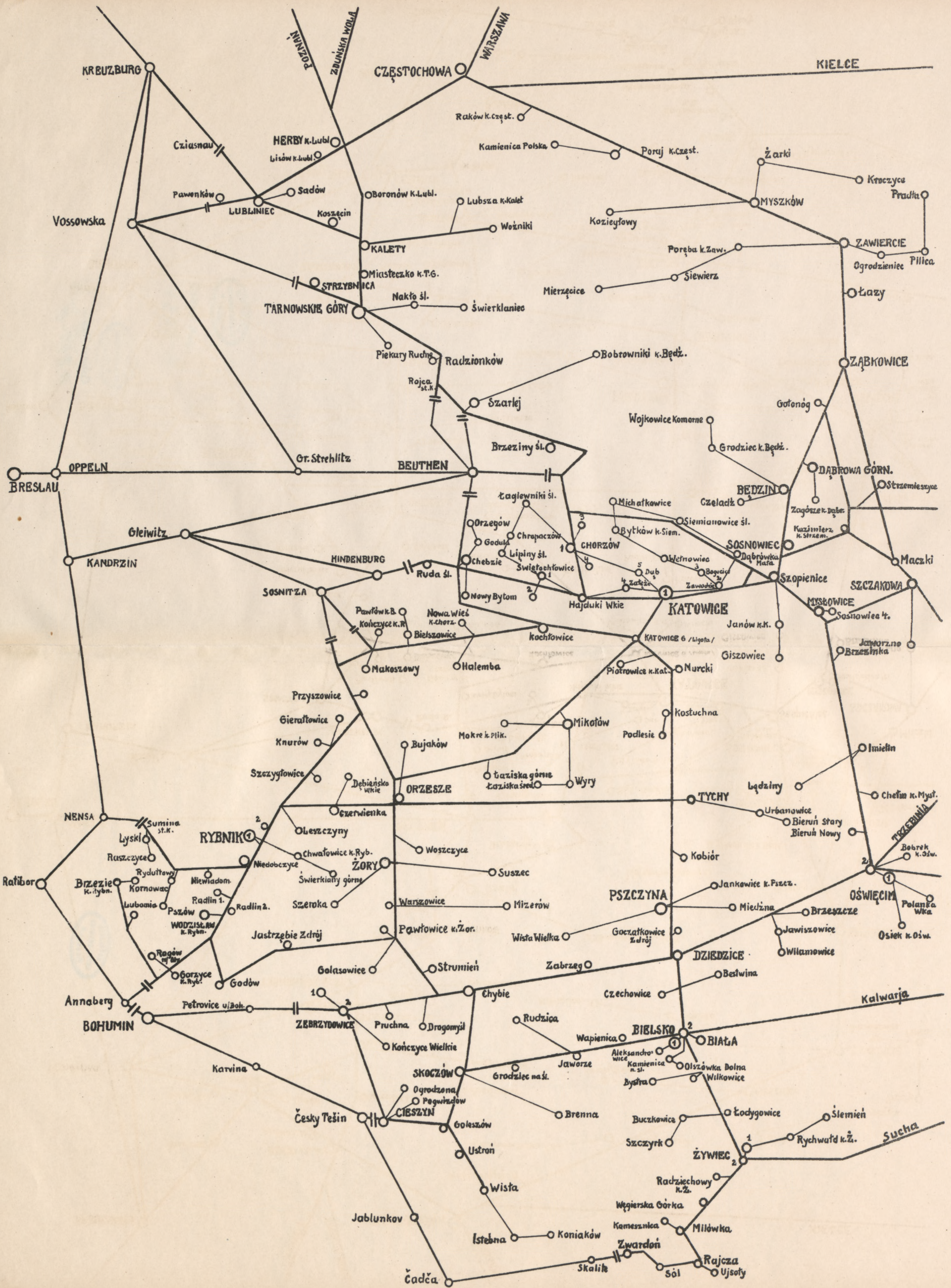


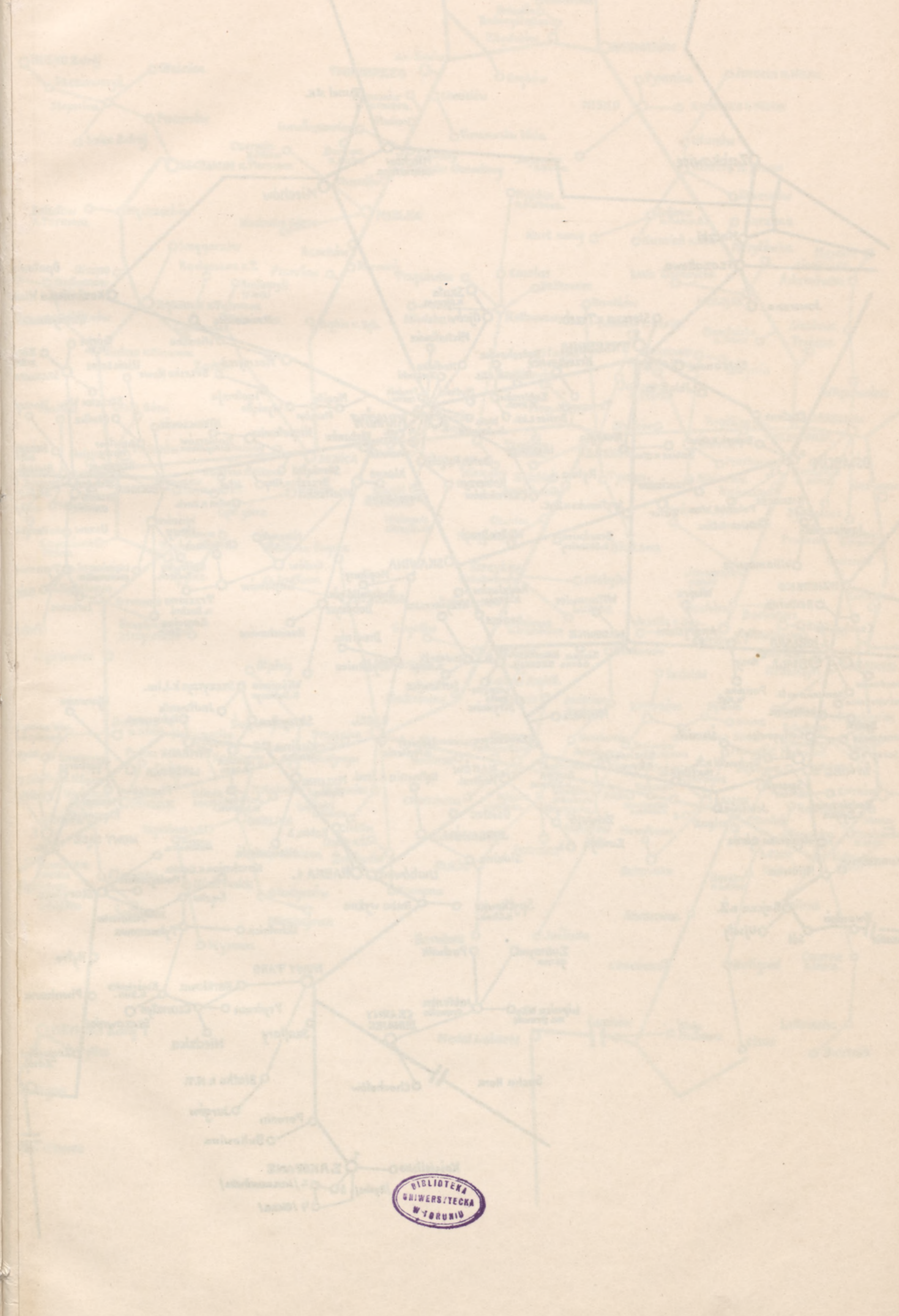

Gabinet Map  
A 242-III

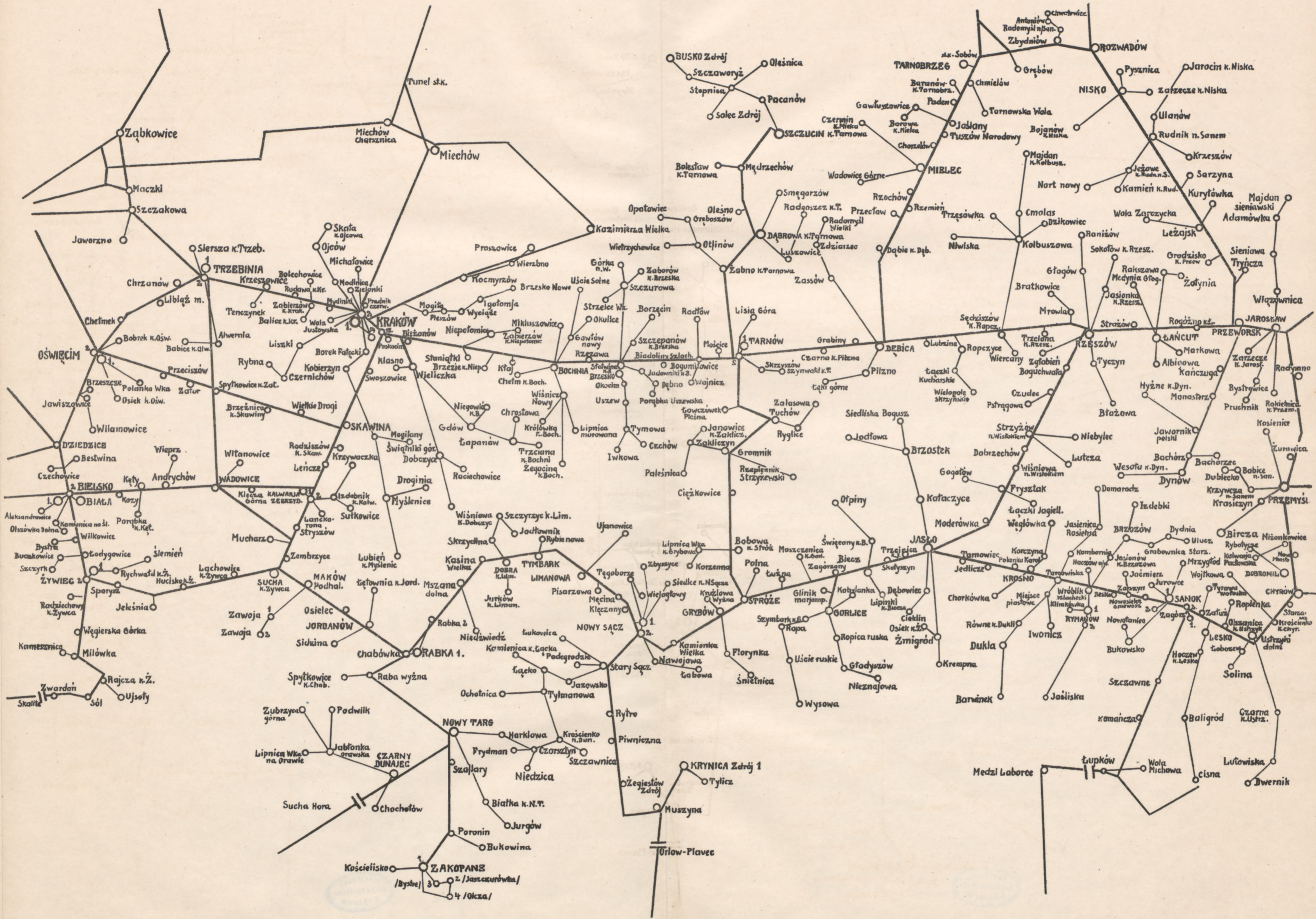
V. 579/51

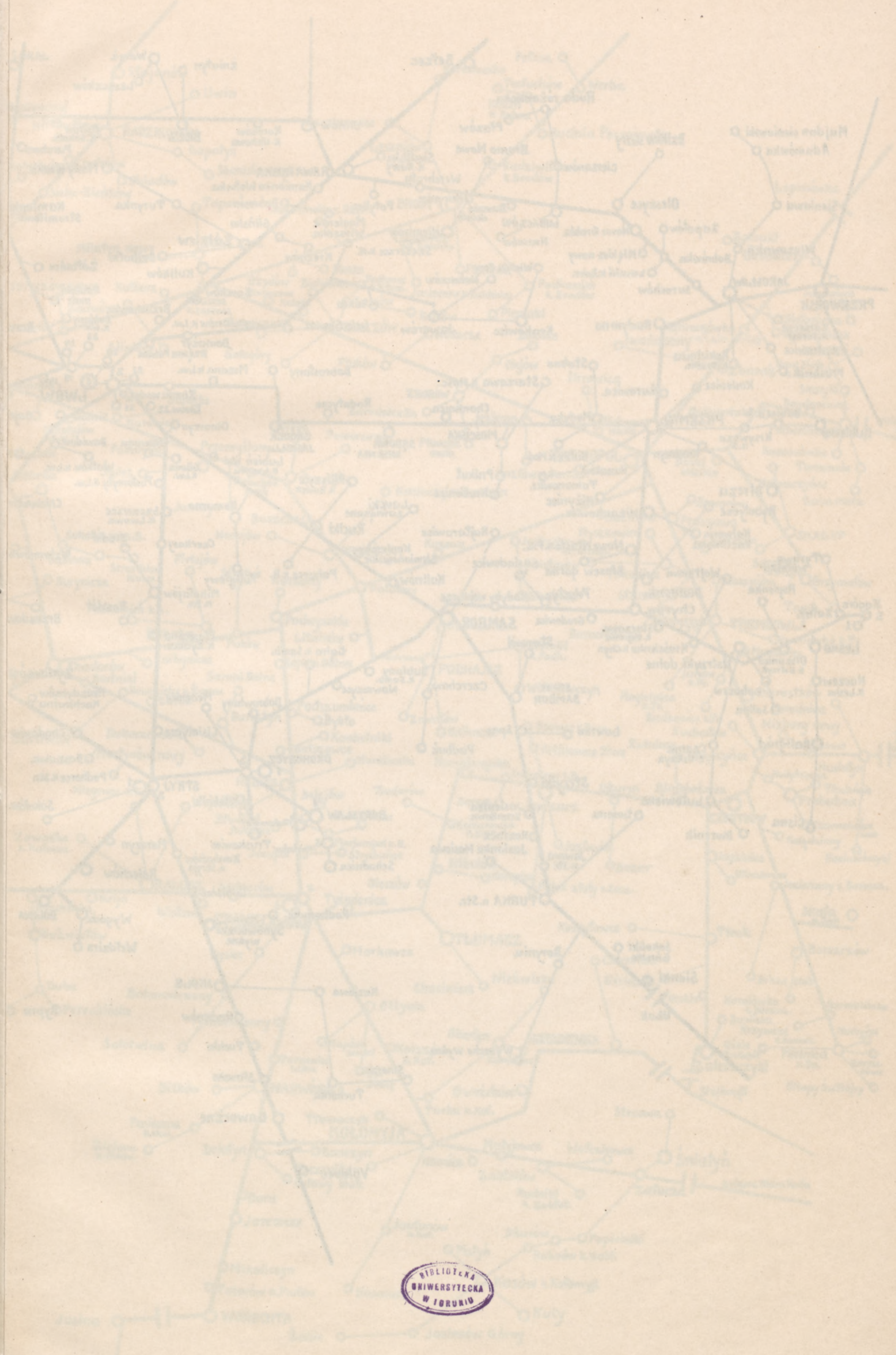



Gabinet Map  
A 242-III



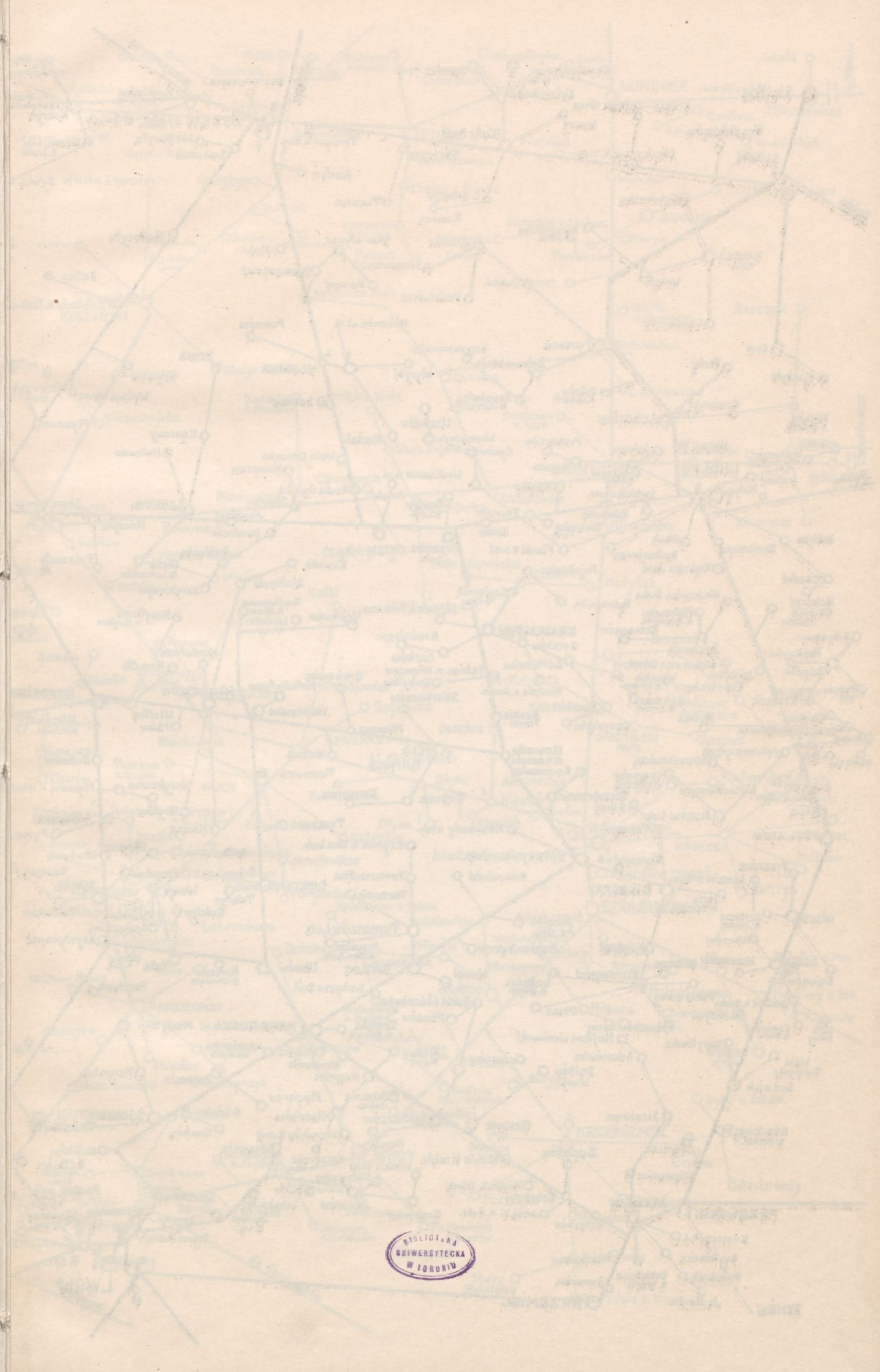
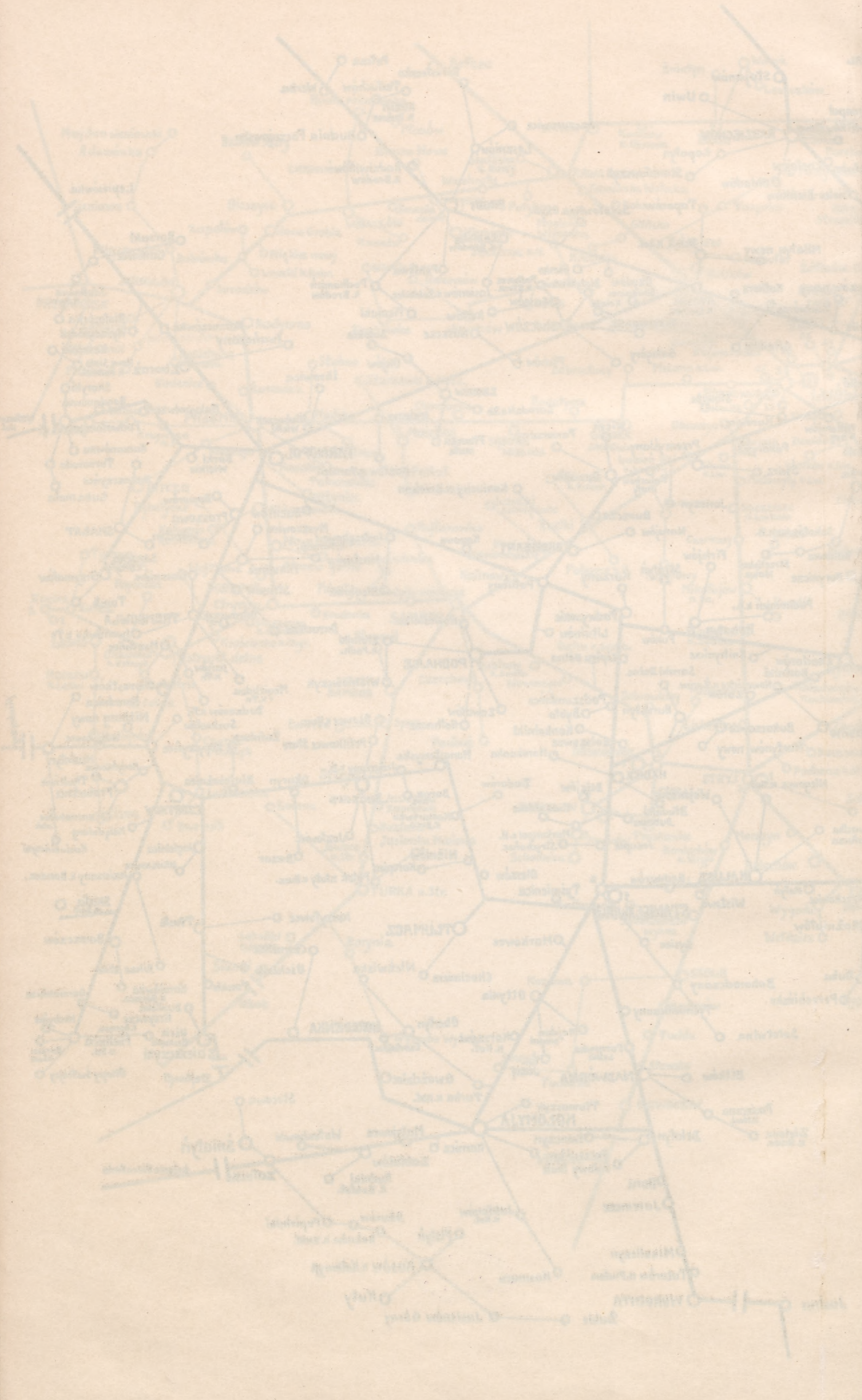




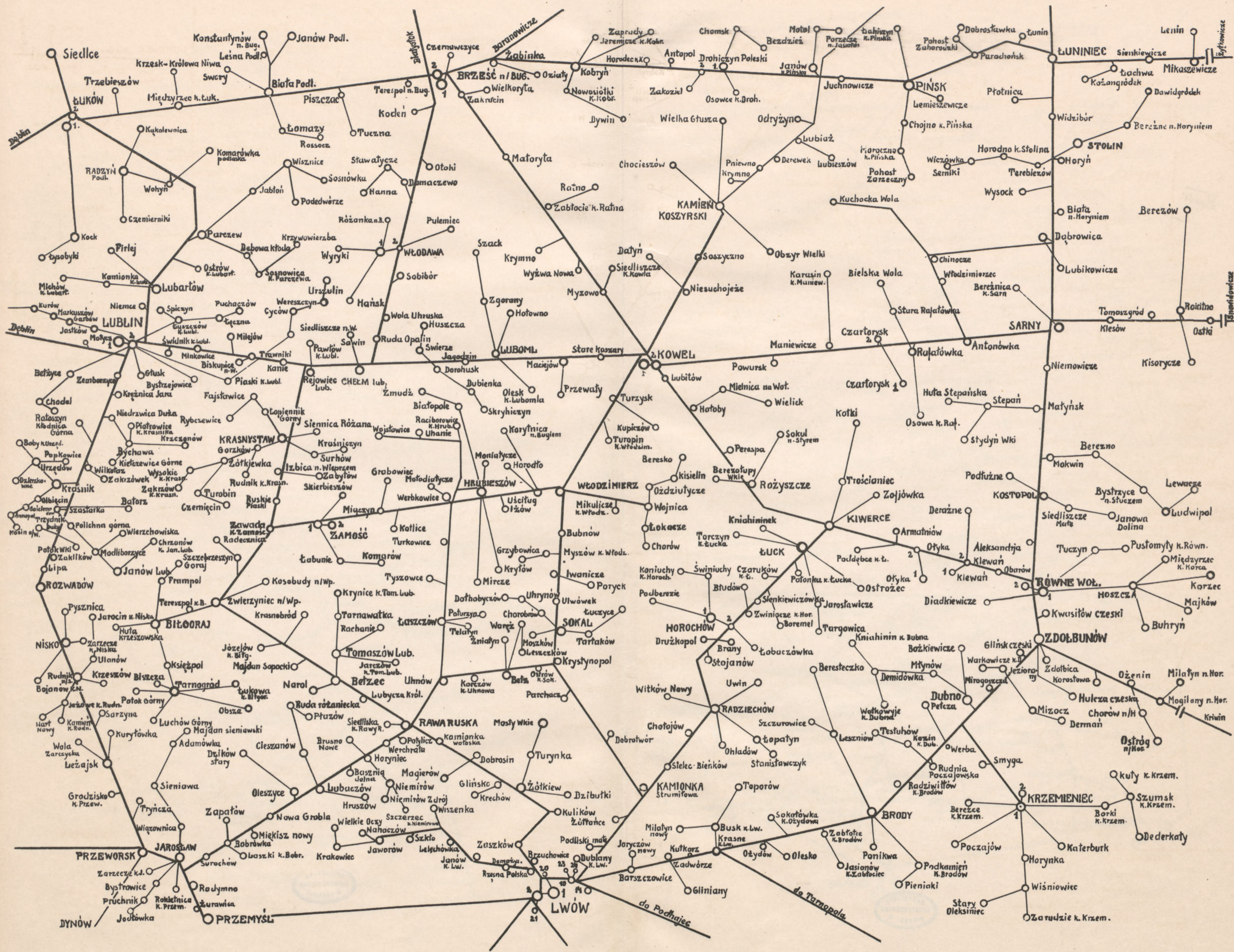


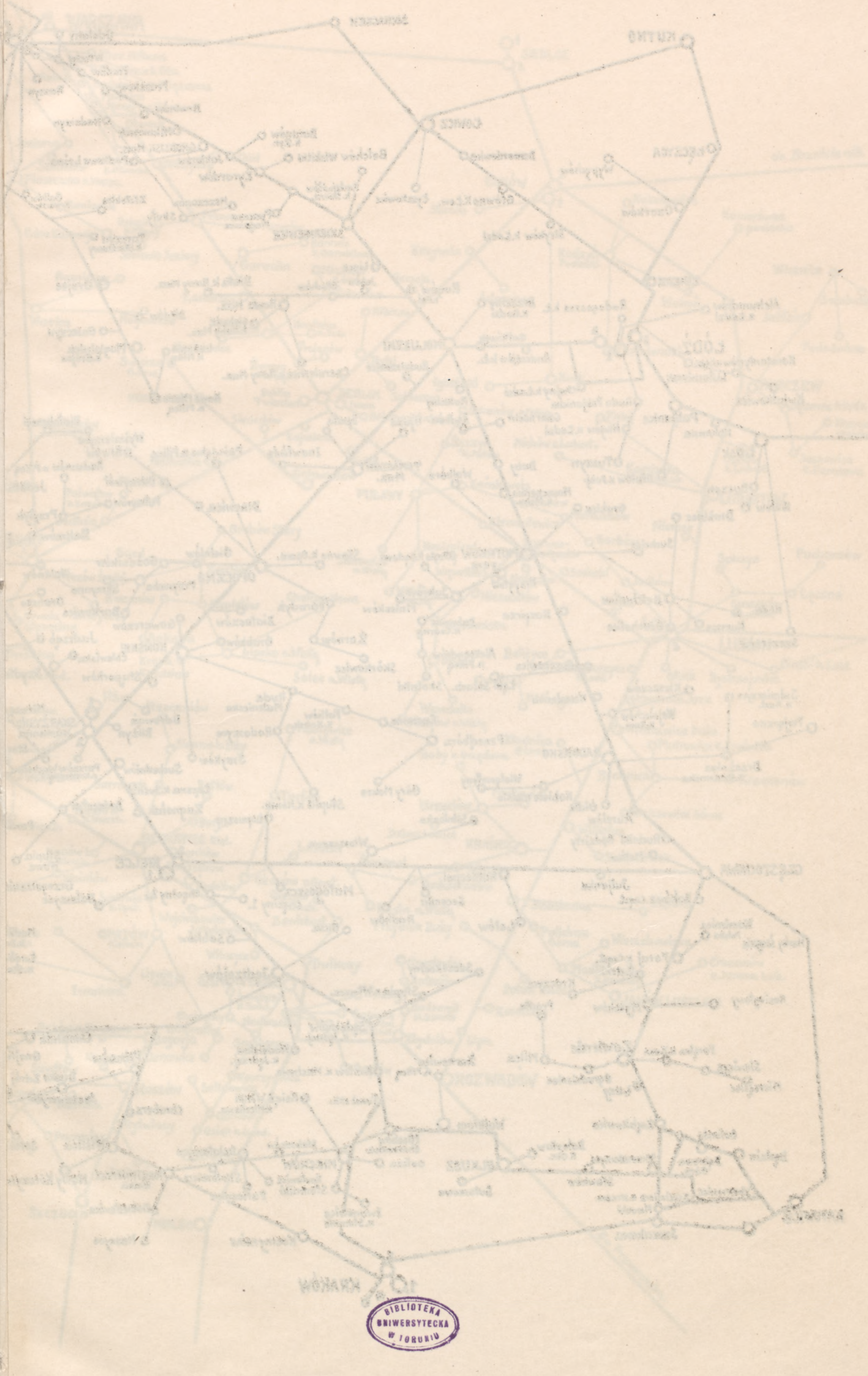
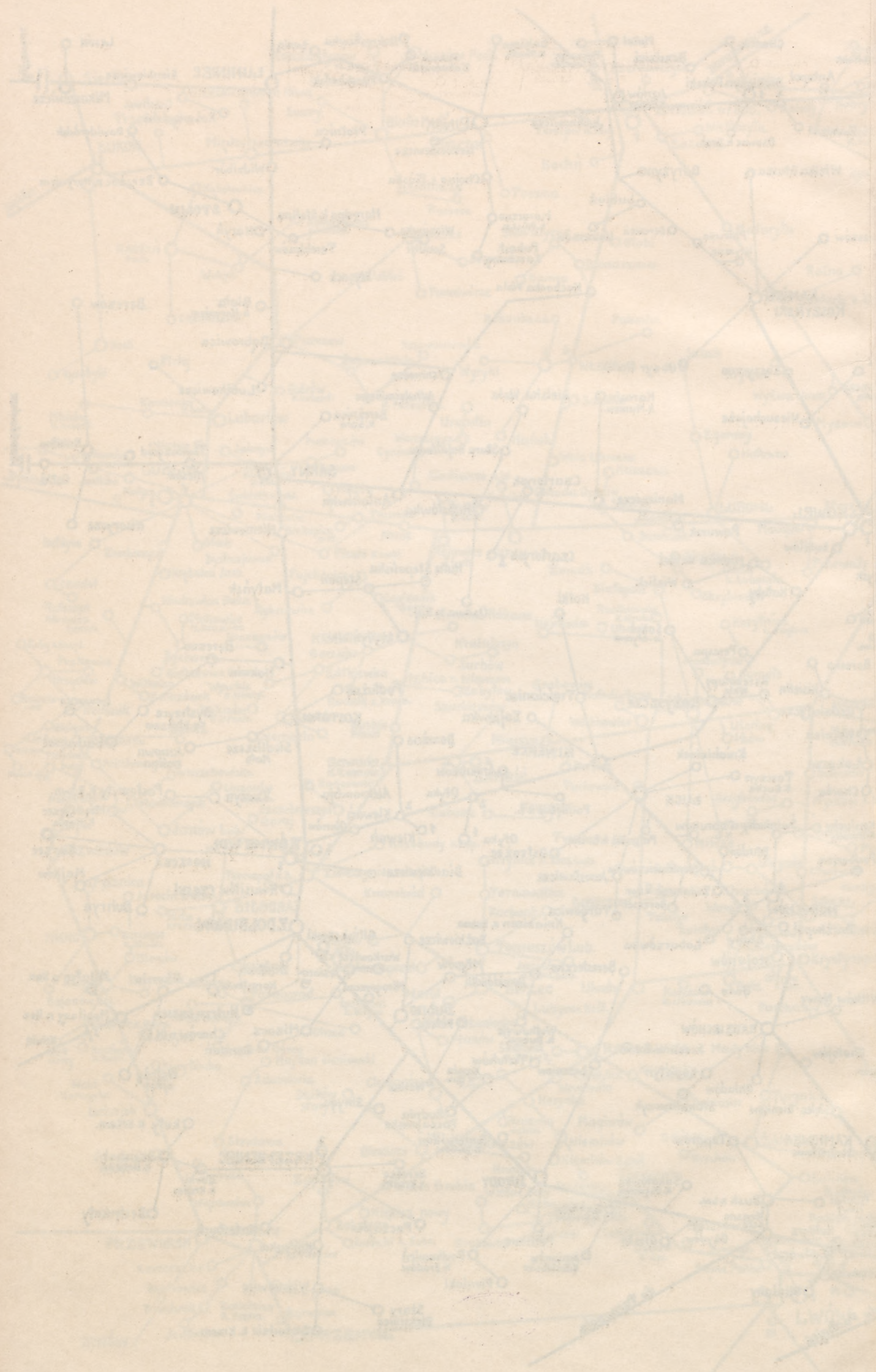
BIBLIOTEKA  
UNIWERSYTECKA  
W TORUNIU





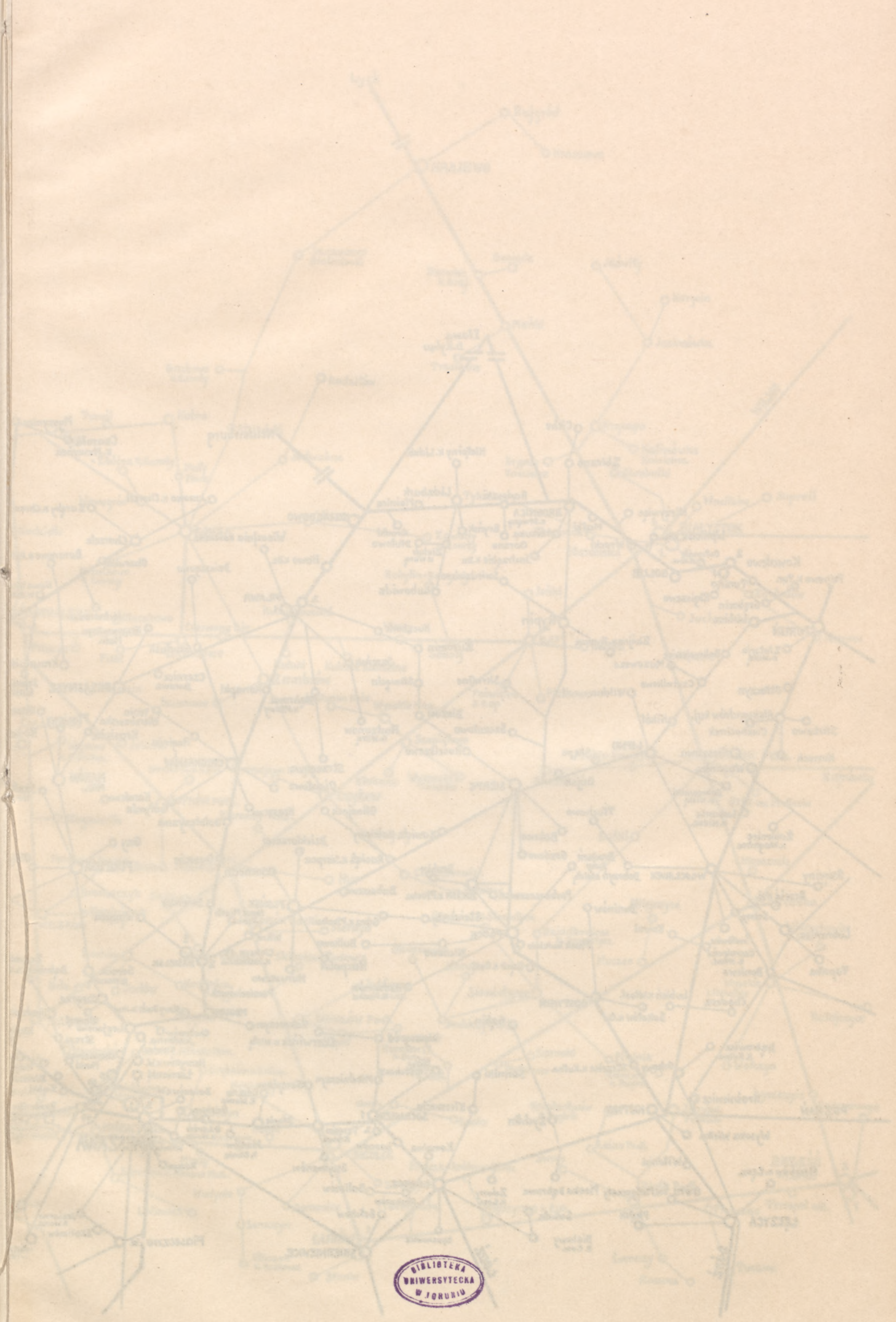
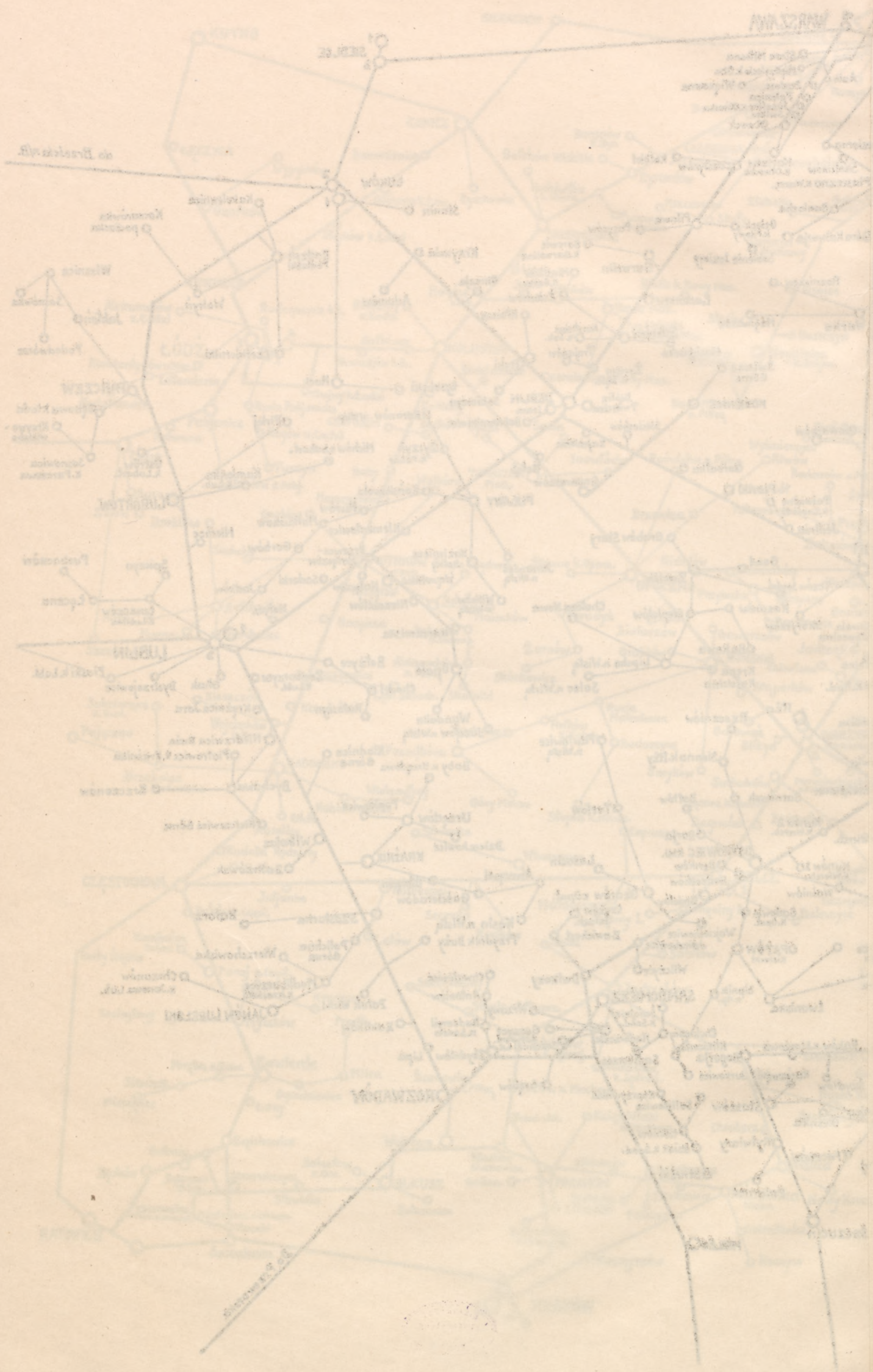




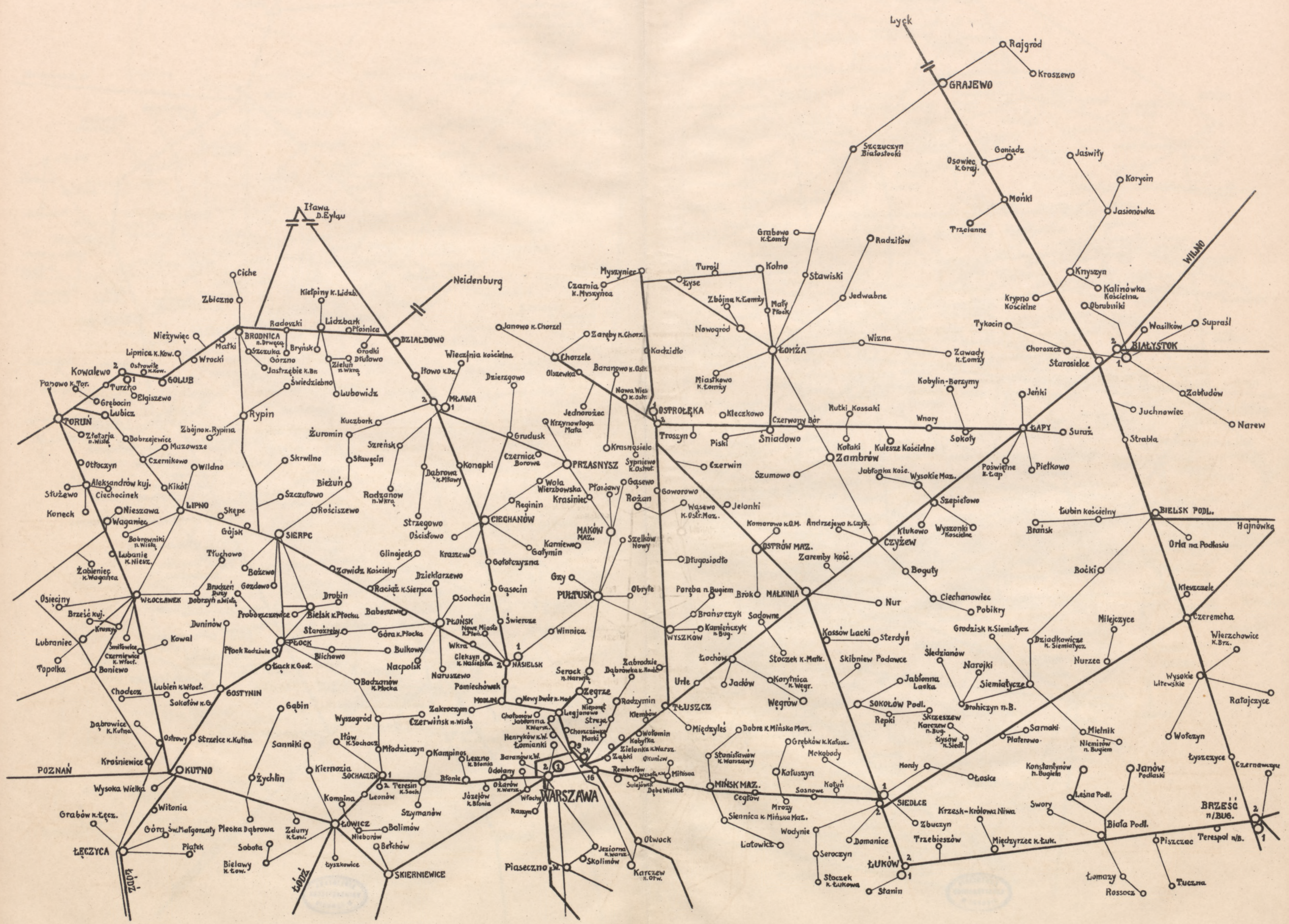


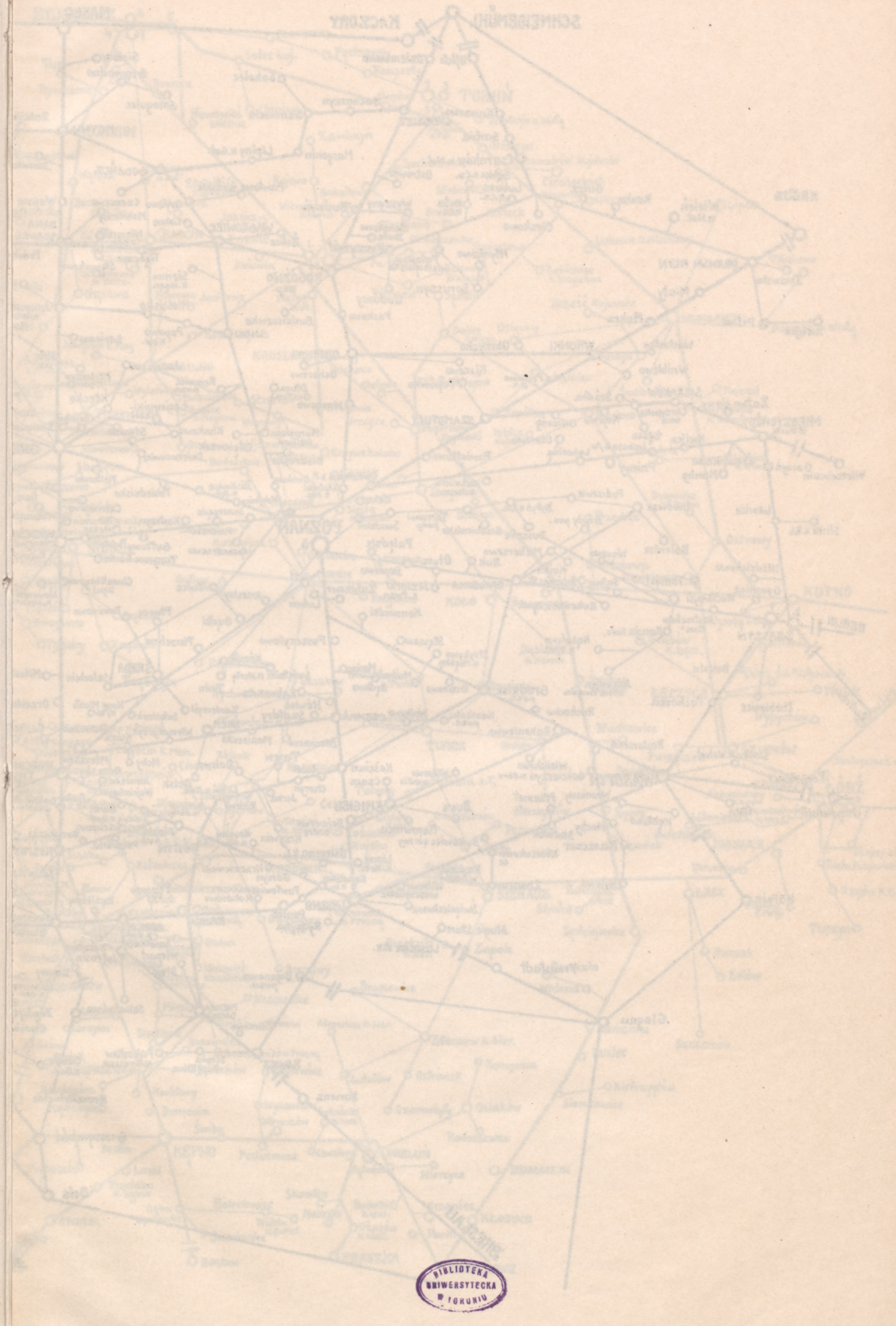
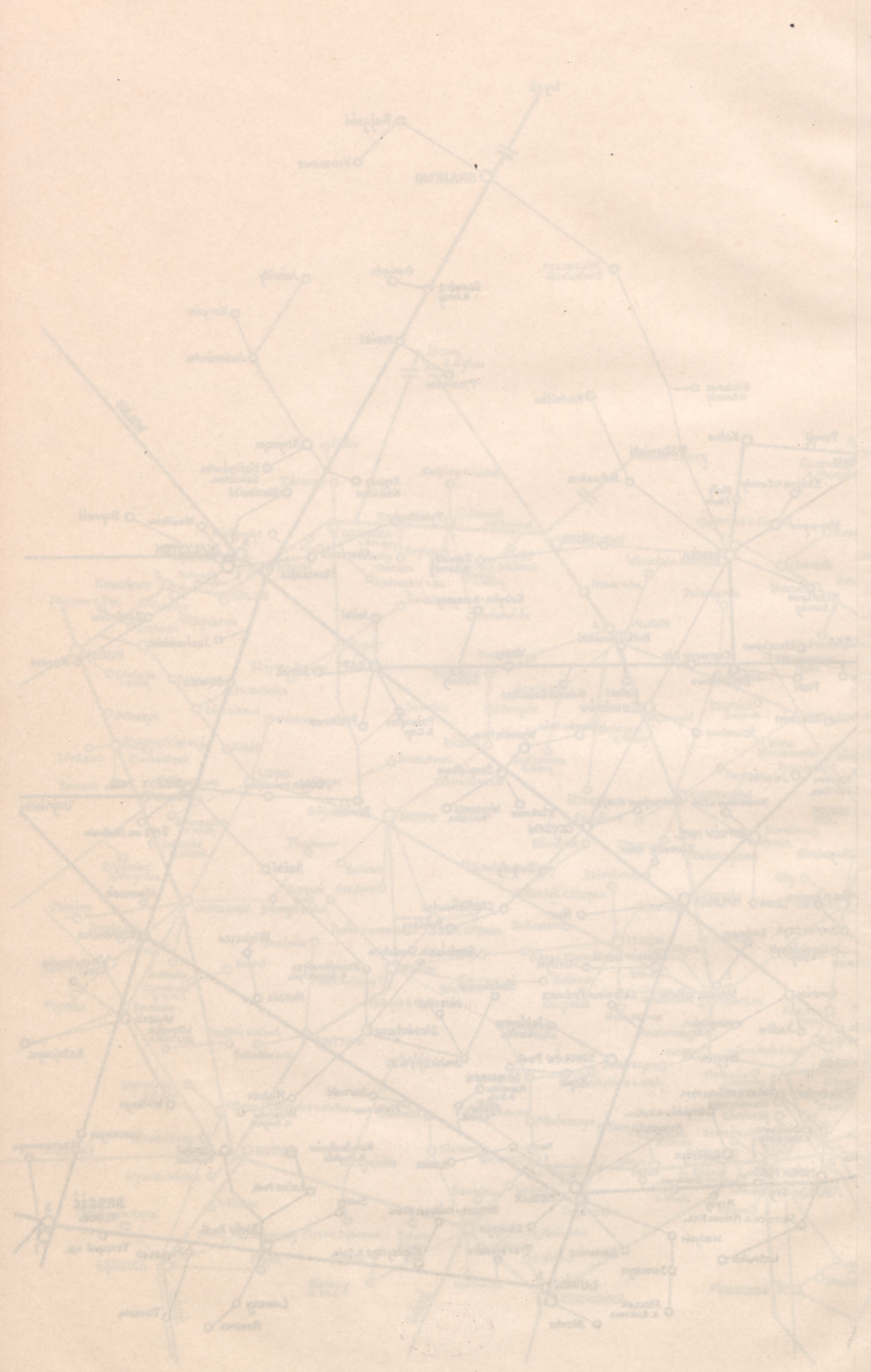
BIBLIOTEKA  
UNIwersytecka  
w TORUNIU



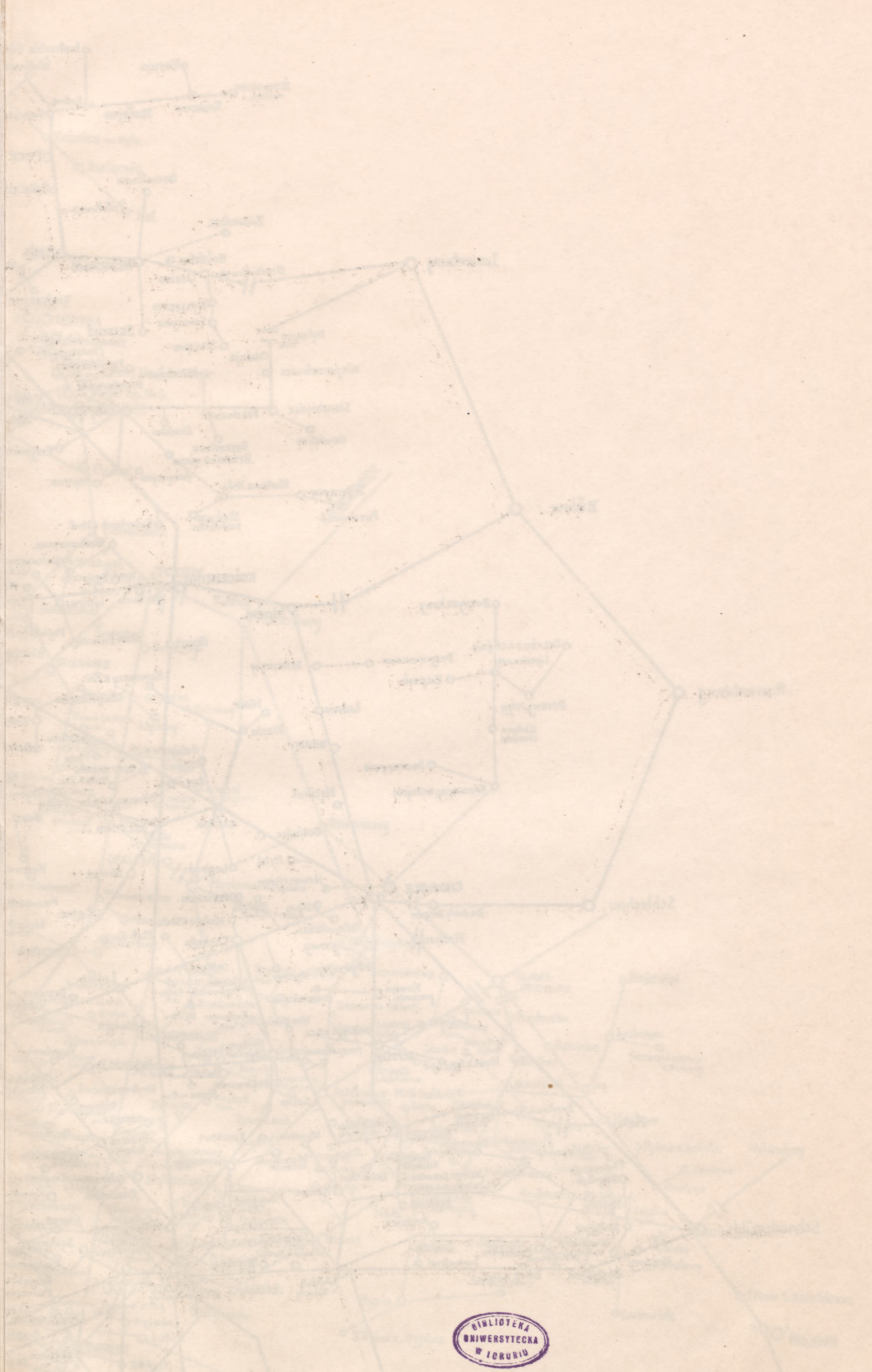



BIBLIOTEKA  
UNIWERSYTECKA  
W LUBLINIE


















BIBLIOTEKA  
UNIWERSYTECKA  
W POKCISIU





Gabinet Map  
A 242-III



Biblioteka Główna UMK



300050646444

2683804